

# APPENDIX (1)

TOWN AND COUNTRY PLANNING ACT 1990  
Town and Country Planning (Tree Preservation) (England) Regulations 2012

Bromsgrove District Council Tree Preservation Order (6) 2023  
Tree/s on land at Land At, 41 High House Drive, Lickey, Worcestershire, B45  
8ET

Bromsgrove District Council in exercise of the powers conferred on them by section 198 of the Town and Country Planning Act 1990 make the following Order—

## Citation

1. This Order may be cited as **Tree Preservation Order (6) 2023**

## Interpretation

- 2.— (1) In this Order “the authority” means Bromsgrove District Council.
- (2) In this Order any reference to a numbered section is a reference to the section so numbered in the Town and Country Planning Act 1990 and any reference to a numbered regulation is a reference to the regulation so numbered in the Town and Country Planning (Tree Preservation)(England) Regulations 2012.

## Effect


- 3.— (1) Subject to article 4, this Order takes effect provisionally on the date on which it is made.
- (2) Without prejudice to subsection (7) of section 198 (power to make tree preservation orders) or subsection (1) of section 200 (tree preservation orders: Forestry Commissioners) and, subject to the exceptions in regulation 14, no person shall—
  - (a) cut down, top, lop, uproot, wilfully damage, or wilfully destroy; or
  - (b) cause or permit the cutting down, topping, lopping, uprooting, wilful damage or wilful destruction of,any tree specified in the Schedule to this Order except with the written consent of the authority in accordance with regulations 16 and 17, or of the Secretary of State in accordance with regulation 23, and, where such consent is given subject to conditions, in accordance with those conditions.

## Application to trees to be planted pursuant to a condition

4. In relation to any tree identified in the first column of the Schedule by the letter “C”, being a tree to be planted pursuant to a condition imposed under paragraph (a) of section 197 (planning permission to include appropriate provision for preservation and planting of trees), this Order takes effect as from the time when the tree is planted.

Dated this *Seventh day of March 2023*

Signed on behalf of Bromsgrove District Council



Authorised by the Council to sign in that behalf

**First Schedule**

**Trees specified individually**

(encircled in black on the map)

<u>No. on Map</u>	<u>Description</u>	<u>NGR</u>	<u>Situation</u>
T1	Horse Chestnut	398856, 275165	In field adjacent to the Western side 41 High House Drive
T2	Sycamore	398859, 275179	On boundary of High House Drive to West of 41

**Trees specified by reference to an area**

(within a dotted black line on the map)

<u>No. on Map</u>	<u>Description</u>	<u>NGR</u>	<u>Situation</u>
-------------------	--------------------	------------	------------------

NONE

**Groups of Trees**

(within a broken black line on the map)

<u>No. on Map</u>	<u>Description</u>	<u>NGR</u>	<u>Situation</u>
-------------------	--------------------	------------	------------------

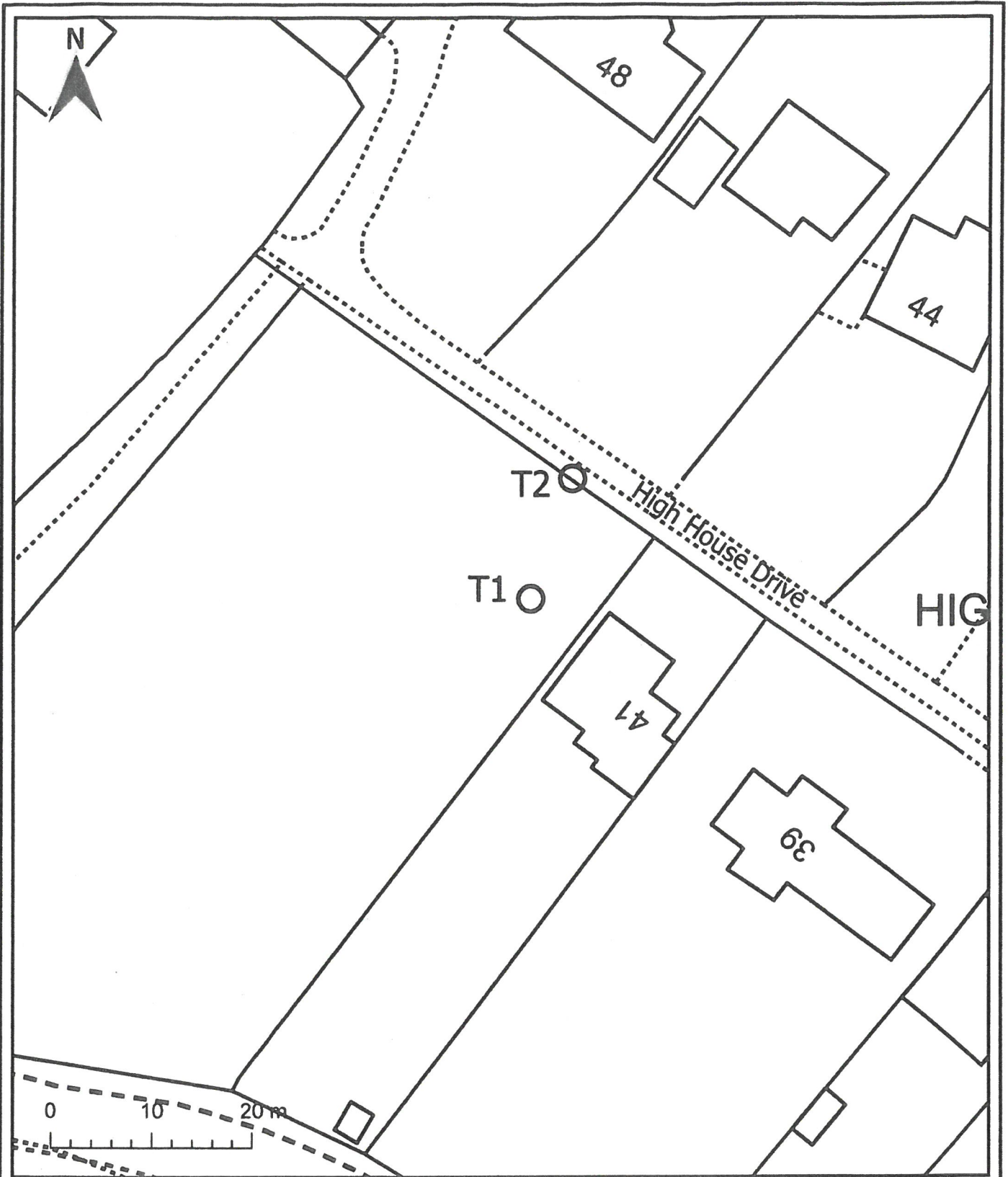
NONE

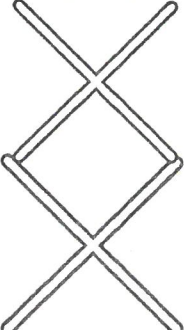

**Woodlands**

(within a continuous black line on the map)

<u>No. on Map</u>	<u>Description</u>	<u>NGR</u>	<u>Situation</u>
-------------------	--------------------	------------	------------------

NONE



	Project: Bromsgrove District Council TPO (6) 2023	Drawn: Gavin Boyes - Arboricultural Team	<b>Environmental Services</b> Town Hall Walter Stranz Square Redditch Worcs B98 8AH	07/03/2023 
	Drawing: Land Side Of 41 High House Drive, Lickey B45 8ET	Scale: 1:500 @ A4		
	Drawing No.: 1 of 1	Date: 3.2023		

